

1997

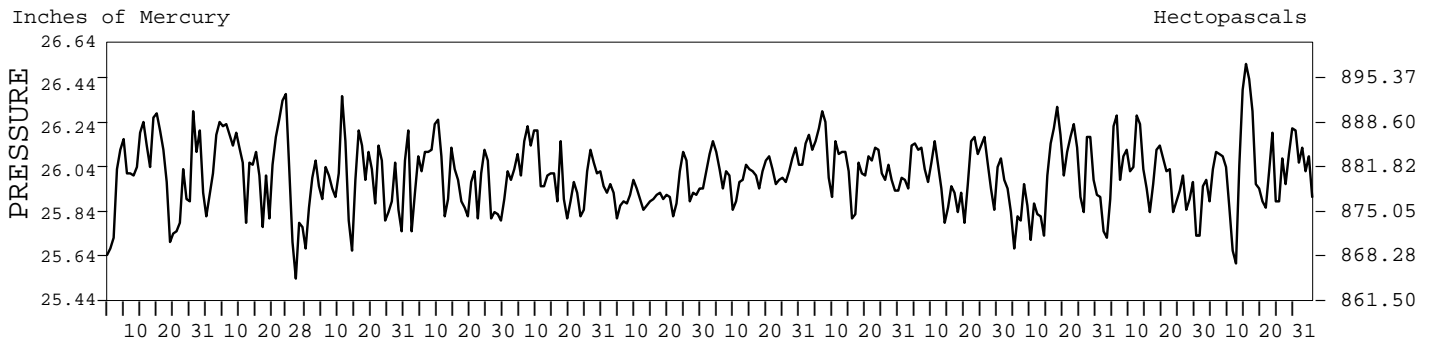
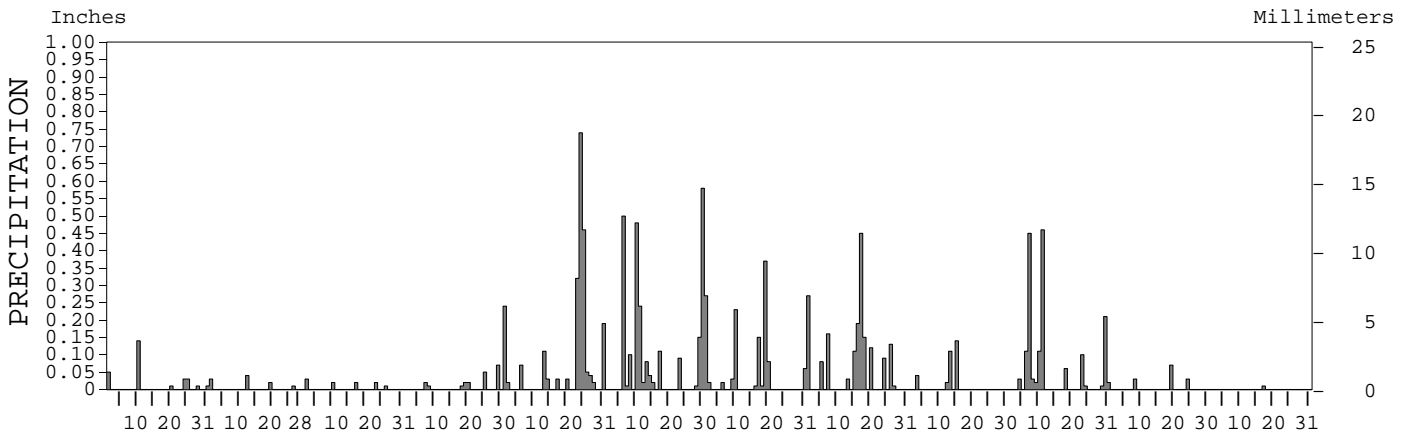
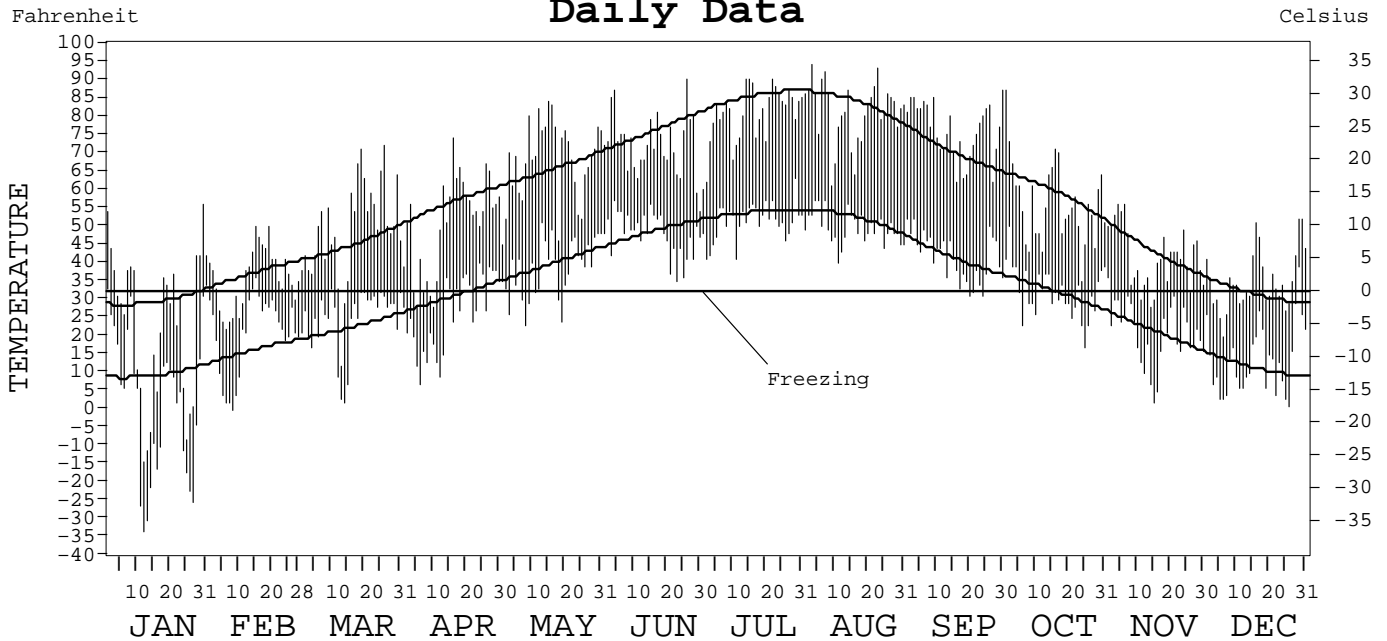
LOCAL CLIMATOLOGICAL DATA ANNUAL SUMMARY WITH COMPARATIVE DATA



ISSN 0198-3032

HELENA,
MONTANA (HLN)

Daily Data



I CERTIFY THAT THIS IS AN OFFICIAL PUBLICATION OF THE NATIONAL OCEANIC AND ATMOSPHERIC ADMINISTRATION, AND IS COMPILED FROM RECORDS ON FILE AT THE NATIONAL CLIMATIC DATA CENTER.

NATIONAL
OCEANIC AND
ATMOSPHERIC ADMINISTRATION

NATIONAL
ENVIRONMENTAL AND INFORMATION SERVICE
SATELLITE, DATA, AND INFORMATION SERVICE

NATIONAL
CLIMATIC DATA CENTER
ASHEVILLE, NORTH CAROLINA

James H. ...
ACTING DIRECTOR

NATIONAL CLIMATIC DATA CENTER

METEOROLOGICAL DATA FOR 1997

HELENA, MT (HLN)

LATITUDE: 46° 36' 20" N LONGITUDE: 111° 57' 49" W ELEVATION (FT): GRND: 3828 BARO: 3898 TIME ZONE: MOUNTAIN (UTC+ 7) WBAN: 24144

	ELEMENT	JAN	FEB	MAR	APR	MAY	JUN	JUL	AUG	SEP	OCT	NOV	DEC	YEAR	
TEMPERATURE °F	MEAN DAILY MAXIMUM	23.7	35.8	49.2	50.6	67.8	72.4	80.3	81.2	76.1	56.2	41.6	35.1	55.8	
	HIGHEST DAILY MAXIMUM	56	50	72	74	84	90	90	94	87	87	56	52	94	
	DATE OF OCCURRENCE	30	19+	26	16	15	26	22+	03	30	01	06+	30+	AUG 03	
	MEAN DAILY MINIMUM	2.9	20.5	24.5	26.1	38.5	47.8	51.2	49.5	41.4	32.0	20.7	13.6	30.7	
	LOWEST DAILY MINIMUM	-33	0	2	7	23	35	41	40	31	17	2	1	-33	
	DATE OF OCCURRENCE	12	08	14	06	08	23	11+	11	24+	25	15	26	JAN 12	
	AVERAGE DRY BULB	13.3	28.2	36.9	38.4	53.2	60.1	65.8	65.4	58.8	44.1	31.2	24.4	43.3	
	MEAN WET BULB		24.9	30.3		45.7	53.1	56.4	55.9	48.7	38.5	27.9	21.7		
	MEAN DEW POINT		19.4	20.1		37.9	47.1	48.9	49.3	40.5	32.6	23.3	15.4		
	NUMBER OF DAYS WITH:														
	MAXIMUM ≥ 90°	0	0	0	0	0	1	3	4	0	0	0	0	0	8
	MAXIMUM ≤ 32°	18	9	2	5	0	0	0	0	0	0	4	14	52	
	MINIMUM ≤ 32°	29	26	30	18	7	0	0	0	3	17	29	30	189	
MINIMUM ≤ 0°	12	1	0	0	0	0	0	0	0	0	0	0	13		
H/C	HEATING DEGREE DAYS	1596	1026	865	793	361	152	49	53	189	642	1006	1252	7984	
	COOLING DEGREE DAYS	0	0	0	0	1	13	81	71	12	0	0	0	178	
RH	MEAN (PERCENT)	76	72	56	60	61	65	58	62	56	69	76	70	65	
	HOUR 05 LST	78	79	69	79	82	83	80	86	78	80	84	78	80	
	HOUR 11 LST	76	70	48	52	51	54	48	52	46	61	73	68	58	
	HOUR 17 LST	73	63	39	42	41	52	41	39	34	57	66	59	50	
	HOUR 23 LST	77	72	65	66	70	75	64	72	65	74	83	75	72	
S	PERCENT POSSIBLE SUNSHINE														
W/O	NUMBER OF DAYS WITH:														
	HEAVY FOG (VISBY ≤ 1/4 MI)	4	4	2	0	0	0	1	1	0	0	1	0	13	
	THUNDERSTORMS	0	0	0	0	3	9	5	9	0	0	0	0	26	
CLOUDINESS	SUNRISE-SUNSET: (OKTAS)														
	CEILOMETER (≤ 12,000 FT.)														
	SATELLITE (> 12,000 FT.)														
	MIDNIGHT-MIDNIGHT: (OKTAS)														
	CEILOMETER (≤ 12,000 FT.)														
SATELLITE (> 12,000 FT.)															
NUMBER OF DAYS WITH:															
CLEAR															
PARTLY CLOUDY															
CLOUDY															
PR	MEAN STATION PRESS. (IN.)	26.02	26.07	25.98	26.01	26.03	25.93	26.04	26.07	26.03	25.98	26.02	26.07	26.02	
	MEAN SEA-LEVEL PRESS. (IN.)	30.25	30.23	30.07		30.04	29.90	30.00		30.03	30.15	30.25		30.25	
WINDS	RESULTANT SPEED (MPH)	4.7	6.1	8.3	6.8	4.8	3.9	1.4	2.0	3.5	4.9	3.2	4.7	4.4	
	RES. DIR. (TENS OF DEGS.)	29	28	28	30	31	29	27	30	28	27	28	27	29	
	MEAN SPEED (MPH)	5.6	6.7	9.6	9.3	7.6	7.5	6.2	6.4	6.5	7.7	5.1	6.6	7.1	
	PREVAIL. DIR. (TENS OF DEGS.)	28	27	28	28	28	29	28	28	29	27	30	28	28	
	MAXIMUM 2-MINUTE WIND:														
	SPEED (MPH)	46	41	44	41	34	45	33	40	46	41	32	43	46	
	DIR. (TENS OF DEGS.)	29	29	27	28	29	26	18	27	26	26	26	28	26	
	DATE OF OCCURRENCE	30	19	20	20	17	06	31	20	15	31	21	27	SEP 15	
	MAXIMUM 5-SECOND WIND:														
	SPEED (MPH)	54	52	49	49	44	51	39	48	53	51	39	49	54	
DIR. (TENS OF DEGS.)	29	29	26	27	35	28	19	26	26	26	27	27	29		
DATE OF OCCURRENCE	30	19	20	20	10	06	31+	20	15	31	21	27	JAN 30		
PRECIPITATION	WATER EQUIVALENT:														
	TOTAL (IN.)	0.28	0.10	0.10	0.20	2.35	2.43	1.25	1.79	0.31	1.62	0.13	0.01	10.57	
	GREATEST 24-HOUR (IN.)	0.14	0.04	0.03	0.07	1.08	0.66	0.45	0.60	0.14	0.57	0.07	0.01	1.08	
	DATE OF OCCURRENCE	10-11	12	2	29	24-25	10-11	19-20	17-18	15	10-11	19	17	MAY 24-25	
	NUMBER OF DAYS WITH:														
PRECIPITATION ≥ 0.01	7	4	5	7	14	14	11	12	4	13	3	1	95		
PRECIPITATION ≥ 0.10	1	0	0	0	6	7	4	8	2	6	0	0	34		
PRECIPITATION ≥ 1.00	0	0	0	0	0	0	0	0	0	0	0	0	0		
SNOWFALL	SNOW, ICE PELLETS, HAIL:														
	TOTAL (IN.)														
	GREATEST 24-HOUR (IN.)														
	DATE OF OCCURRENCE														
	MAXIMUM SNOW DEPTH (IN.)														
DATE OF OCCURRENCE															
NUMBER OF DAYS WITH:															
SNOWFALL ≥ 1.0															

NORMALS, MEANS, AND EXTREMES

HELENA, MT (HLN)

LATITUDE: 46° 36' 20" N LONGITUDE: 111° 57' 49" W ELEVATION (FT): GRND: 3828 BARO: 3898 TIME ZONE: MOUNTAIN (UTC+ 7) WBAN: 24144

		POR	JAN	FEB	MAR	APR	MAY	JUN	JUL	AUG	SEP	OCT	NOV	DEC	YEAR
TEMPERATURE °F	NORMAL DAILY MAXIMUM	30	29.6	36.9	44.8	56.1	65.4	75.8	85.0	83.2	69.8	58.5	42.4	31.3	56.6
	MEAN DAILY MAXIMUM	46	29.5	36.6	44.6	55.6	65.6	74.3	83.3	82.2	70.6	58.5	41.9	32.4	56.3
	HIGHEST DAILY MAXIMUM	57	62	69	77	86	92	100	102	105	99	87	72	64	105
	YEAR OF OCCURRENCE		1992	1995	1978	1992	1986	1988	1981	1969	1967	1997	1990	1980	AUG 1969
	MEAN OF EXTREME MAXS.	50	51.7	55.5	64.1	75.1	83.4	90.8	95.6	95.3	88.6	77.7	61.6	53.0	74.4
	NORMAL DAILY MINIMUM	30	9.6	15.9	22.3	30.6	39.6	48.3	53.4	51.7	41.0	31.6	20.7	11.2	31.3
	MEAN DAILY MINIMUM	46	9.3	15.4	22.0	29.9	39.8	47.4	52.5	50.6	41.1	31.5	20.3	12.3	31.0
	LOWEST DAILY MINIMUM	57	-42	-42	-30	1	17	30	36	28	18	-8	-39	-38	-42
	YEAR OF OCCURRENCE		1957	1996	1955	1954	1954	1969	1971	1992	1970	1991	1959	1964	FEB 1996
	MEAN OF EXTREME MINS.	50	-19.1	-10.3	-9	16.7	27.7	36.7	42.5	40.2	27.7	15.5	-1.7	-14.1	13.4
	NORMAL DRY BULB	30	19.6	26.4	33.6	43.4	52.5	62.1	69.2	67.4	55.4	45.1	31.6	21.2	44.0
	MEAN DRY BULB	50	18.7	25.7	32.8	43.1	52.5	60.6	67.8	66.3	55.8	45.0	31.2	22.0	43.5
	MEAN WET BULB	45	16.2	22.3	27.1	35.5	43.6	50.2	54.3	53.2	45.9	37.5	27.4	19.5	36.1
	MEAN DEW POINT	45	9.0	15.0	18.9	25.9	34.4	41.5	44.3	42.8	36.8	29.2	20.4	13.0	27.6
	NORMAL NO. DAYS WITH:														
	MAXIMUM ≥ 90°	30	0.0	0.0	0.0	0.0	0.2	2.4	7.6	6.6	1.1	0.0	0.0	0.0	17.9
MAXIMUM ≤ 32°	30	14.4	7.9	4.1	0.5	0.0	0.0	0.0	0.0	0.0	0.5	5.3	14.8	47.5	
MINIMUM ≤ 32°	30	29.4	26.0	27.3	18.0	3.7	0.1	0.0	0.0	3.6	16.6	26.7	29.5	180.9	
MINIMUM ≤ 0°	30	8.9	4.5	1.7	0.0	0.0	0.0	0.0	0.0	0.0	0.1	1.6	6.2	23.0	
H/C	NORMAL HEATING DEG. DAYS	30	1407	1081	973	648	388	137	34	65	321	617	1002	1358	8031
	NORMAL COOLING DEG. DAYS	30	0	0	0	0	0	50	164	139	33	0	0	0	386
RH	NORMAL (PERCENT)	30	66	64	60	54	54	52	46	48	54	58	65	68	57
	HOUR 05 LST	30	70	72	72	70	72	71	66	66	73	73	73	72	71
	HOUR 11 LST	30	66	62	55	46	45	44	39	41	48	52	62	67	52
	HOUR 17 LST	30	62	54	46	38	38	36	29	30	36	42	57	66	44
	HOUR 23 LST	30	69	68	65	60	60	58	50	52	60	64	69	71	62
S	PERCENT POSSIBLE SUNSHINE	55	47	56	61	59	61	64	78	75	68	60	44	42	60
W/O	MEAN NO. DAYS WITH:														
	HEAVY FOG (VISBY ≤ 1/4 MI)	57	1.6	1.2	1.8	0.3	0.2	0.1	0.1	0.1	0.1	0.5	1.3	2.0	9.3
	THUNDERSTORMS	57	0.1	0.1	0.1	1.0	4.2	7.7	8.7	7.8	1.8	0.3	0.1	0.0	31.9
CLOUDINESS	MEAN:														
	SUNRISE-SUNSET (OKTAS)	1			9.6		8.8	4.8							
	MIDNIGHT-MIDNIGHT (OKTAS)	1		3.2			8.8	4.8							
	MEAN NO. DAYS WITH:														
	CLEAR	1	1.5	2.0	2.0			8.0	2.0	11.0	7.0	1.0		6.0	
PARTLY CLOUDY	1	1.0	5.0	1.0		6.0	5.0	1.0	3.0	5.0	7.0		2.0		
CLOUDY	1	3.0	3.0	12.0		23.0	6.0			4.0	7.0		3.0		
PR	MEAN STATION PRESSURE (IN)	25	26.03	26.01	25.94	25.97	25.96	25.99	26.04	26.05	26.07	26.06	26.02	26.02	26.01
	MEAN SEA-LEVEL PRES. (IN)	46	30.17	30.12	30.03	29.98	29.95	29.93	29.96	29.96	30.03	30.09	30.12	30.15	30.04
WINDS	MEAN SPEED (MPH)	34	9.4	9.7	11.1	11.4	11.5	12.4	12.5	12.3	10.9	10.1	10.4	9.9	11.0
	PREVAIL. DIR (TENS OF DEGS)	17	27	27	27	27	28	27	27	27	27	28	27	27	27
	MAXIMUM 2-MINUTE:														
	SPEED (MPH)	3	46	41	44	41	44	51	40	40	46	45	39	44	51
	DIR. (TENS OF DEGS)		29	29	27	28	29	16	27	27	26	29	27	28	16
	YEAR OF OCCURRENCE		1997	1997	1997	1997	1996	1995	1995	1997	1997	1995	1995	1995	JUN 1995
	MAXIMUM 5-SECOND:														
SPEED (MPH)	3	54	52	49	49	51	57	53	51	53	54	47	57	57	
DIR. (TENS OF DEGS)		29	29	26	27	29	16	19	21	26	26	27	29	29	
YEAR OF OCCURRENCE		1997	1997	1997	1997	1996	1995	1996	1995	1997	1995	1995	1995	DEC 1995	
PRECIPITATION	NORMAL (IN)	30	0.63	0.41	0.73	0.97	1.78	1.87	1.10	1.29	1.15	0.60	0.48	0.59	11.60
	MAXIMUM MONTHLY (IN)	57	2.78	1.20	1.62	3.00	6.09	4.74	4.70	4.23	3.37	2.68	1.50	1.48	6.09
	YEAR OF OCCURRENCE		1969	1986	1982	1975	1981	1944	1993	1974	1965	1975	1950	1977	MAY 1981
	MINIMUM MONTHLY (IN)	57	T	0.02	0.02	0.10	0.29	0.08	0.08	0.02	0.08	0.02	0.04	0.01	T
	YEAR OF OCCURRENCE		1987	1991	1959	1977	1979	1985	1973	1988	1972	1978	1969	1997	JAN 1987
	MAXIMUM IN 24 HOURS (IN)	57	0.77	0.58	1.01	1.25	2.31	1.78	2.26	1.86	1.61	0.85	0.82	0.51	2.31
	YEAR OF OCCURRENCE		1969	1953	1957	1951	1981	1979	1983	1974	1980	1954	1959	1982	MAY 1981
	NORMAL NO. DAYS WITH:														
PRECIPITATION ≥ 0.01	30	8.2	6.5	8.6	8.1	11.1	10.1	7.1	7.6	7.1	5.2	6.9	8.2	94.7	
PRECIPITATION ≥ 1.00	30	0.0	0.0	0.0	0.0	0.2	0.2	0.1	0.1	0.1	0.0	0.0	0.0	0.7	
SNOWFALL	NORMAL (IN)	30	9.1	5.6	7.4	5.5	1.7	0.1	T	0.0	1.6	2.2	5.0	8.5	46.7
	MAXIMUM MONTHLY (IN)	56	35.6	19.7	21.6	20.6	12.7	2.7	T	6.2	13.7	11.0	32.9	22.8	35.6
	YEAR OF OCCURRENCE		1969	1959	1955	1967	1967	1969	1993	1992	1965	1969	1959	1967	JAN 1969
	MAXIMUM IN 24 HOURS (IN)	56	11.5	11.7	8.7	12.9	12.5	2.7	T	6.2	13.3	7.4	21.5	10.7	21.5
	YEAR OF OCCURRENCE		1969	1993	1955	1960	1967	1969	1993	1992	1957	1969	1959	1991	NOV 1959
	MAXIMUM SNOW DEPTH (IN)	45	23	15	15	8	8	T	0	0	10	6	19	14	23
YEAR OF OCCURRENCE		1969	1975	1969	1986	1967	1969			1965	1969	1978	1985	JAN 1969	
NORMAL NO. DAYS WITH:															
SNOWFALL ≥ 1.0	30	3.0	1.8	2.3	1.5	0.4	0.*	0.0	0.0	0.5	0.7	1.5	2.3	14.0	

PRECIPITATION (inches) 1997 HELENA, MT (HLN)

YEAR	JAN	FEB	MAR	APR	MAY	JUN	JUL	AUG	SEP	OCT	NOV	DEC	ANNUAL
1968	0.59	0.16	0.53	1.21	1.62	2.68	0.26	2.00	2.22	0.23	0.92	0.75	13.17
1969	2.78	0.22	0.57	0.60	1.13	3.50	1.77	0.38	0.33	1.06	0.04	0.31	12.69
1970	0.51	0.67	0.96	0.81	1.20	2.11	0.93	0.63	0.36	0.58	0.44	0.54	9.74
1971	1.38	0.63	0.41	0.58	1.77	0.93	0.56	1.22	0.89	0.39	0.34	1.02	10.12
1972	1.12	0.54	0.63	0.41	0.77	1.12	0.56	1.63	0.08	0.57	0.33	0.46	8.22
1973	0.22	0.13	0.05	0.66	1.08	0.73	0.08	0.56	0.43	0.66	1.03	0.63	6.26
1974	0.66	0.23	0.38	0.76	2.07	0.34	0.49	4.23	0.22	0.51	0.30	0.26	10.45
1975	1.26	0.72	0.88	3.00	1.95	2.83	3.89	2.47	0.47	2.68	0.48	0.31	20.94
1976	0.26	0.38	0.41	1.34	0.87	2.74	0.29	1.58	1.82	0.04	0.30	0.04	10.07
1977	0.65	0.13	1.11	0.10	1.82	1.37	1.37	0.72	1.93	0.17	0.48	1.48	11.33
1978	0.96	0.61	0.31	0.94	1.20	0.44	2.83	0.59	1.11	0.02	1.19	0.76	10.96
1979	0.77	0.72	1.34	2.26	0.29	2.75	0.32	0.79	0.12	0.38	0.06	0.59	10.39
1980	0.62	0.74	0.88	0.63	4.32	3.16	1.92	0.28	2.57	1.21	0.32	0.40	17.05
1981	0.15	0.10	1.10	0.75	6.09	1.15	1.78	0.10	0.90	0.82	0.54	0.33	13.81
1982	0.80	0.58	1.62	0.54	1.77	2.99	0.49	0.74	2.74	0.35	0.31	1.05	13.98
1983	0.24	0.07	0.36	0.29	1.79	2.20	3.48	2.67	1.56	0.35	0.26	0.76	14.03
1984	0.17	0.15	0.49	1.45	1.03	2.14	0.11	1.11	0.73	0.74	0.47	0.41	9.00
1985	0.16	0.38	0.32	0.46	0.75	0.08	0.10	2.64	2.11	0.76	0.84	0.35	8.95
1986	0.32	1.20	0.49	1.08	0.83	1.56	1.37	1.84	2.45	0.03	0.54	0.38	12.09
1987	T	0.03	1.19	0.76	1.90	1.50	2.88	0.38	0.80	0.05	0.12	0.42	10.03
1988	0.27	0.50	0.45	1.32	1.82	1.50	0.36	0.02	2.09	0.69	0.69	0.32	10.03
1989	1.42	0.82	1.35	0.72	1.00	1.43	1.55	1.61	1.31	0.54	0.26	0.48	12.49
1990	0.47	0.14	0.91	0.43	1.54	0.92	0.40	2.57	0.11	0.11	0.36	0.47	8.43
1991	0.27	0.02	0.90	0.75	1.71	3.27	0.72	0.70	1.26	0.65	0.88	0.79	11.92
1992	0.29	0.10	0.60	0.55	0.64	2.36	1.06	1.01	0.09	1.87	0.19	0.57	9.33
1993	0.80	1.03	0.56	1.63	1.71	3.14	4.70	2.79	1.25	0.71	0.36	0.13	18.81
1994	0.20	0.40	0.32	1.45	1.23	0.84	0.71	0.47	0.09	1.14	0.55	0.07	7.47
1995	0.20	0.08	0.49	1.15	3.09	2.93	1.51	0.33	1.59	0.10	0.62	0.28	12.37
1996	0.55	0.11	0.58	0.70	2.42	1.20	1.27	0.89	0.51	0.04	0.84	0.61	9.72
1997	0.28	0.10	0.10	0.20	2.35	2.43	1.25	1.79	0.31	1.62	0.13	0.01	10.57
POR= 116 YRS	0.69	0.51	0.72	0.97	1.87	2.16	1.13	0.96	1.12	0.75	0.61	0.61	12.10

WBAN : 24144

AVERAGE TEMPERATURE (°F) 1997 HELENA, MT (HLN)

YEAR	JAN	FEB	MAR	APR	MAY	JUN	JUL	AUG	SEP	OCT	NOV	DEC	ANNUAL
1968	15.7	28.9	39.6	39.7	49.6	58.3	68.2	63.2	55.0	44.4	33.5	16.7	42.7
1969	7.2	14.5	21.3	46.7	55.2	57.8	67.9	70.1	58.0	38.1	33.5	25.9	41.4
1970	18.8	32.5	28.2	36.5	51.5	62.3	68.2	67.9	51.1	40.2	29.3	20.6	42.3
1971	19.0	28.5	31.9	41.5	51.4	57.0	63.2	69.0	49.7	42.0	33.6	15.6	41.9
1972	12.4	26.8	39.1	39.8	50.9	61.8	61.7	66.0	50.9	39.0	31.1	13.6	41.1
1973	17.7	22.8	36.0	40.3	52.9	61.2	68.9	66.8	54.4	45.8	24.5	28.2	43.3
1974	18.1	32.8	33.9	46.0	48.6	64.9	70.4	61.5	53.5	45.8	34.7	27.7	44.8
1975	21.1	13.7	28.8	32.9	48.6	56.9	69.2	61.2	54.1	43.3	29.9	26.0	40.5
1976	24.9	29.5	30.4	43.2	54.1	56.6	67.6	64.8	57.9	44.9	33.8	28.7	44.7
1977	18.0	34.1	32.4	46.9	50.4	63.6	66.3	63.6	56.3	45.6	31.2	20.7	44.1
1978	16.9	22.8	38.8	47.7	53.2	63.2	67.2	65.5	57.9	46.5	22.7	15.2	43.1
1979	1.1	20.1	34.7	42.7	53.2	62.0	69.2	67.7	61.3	47.8	29.0	28.2	43.1
1980	14.3	25.3	31.3	49.0	55.4	59.8	67.3	62.9	56.8	45.4	34.9	26.9	44.1
1981	28.4	29.7	38.0	46.4	52.8	58.9	67.7	69.5	58.8	43.8	36.4	25.3	46.3
1982	16.5	23.7	33.9	40.5	50.9	61.2	68.6	69.1	55.5	44.9	27.4	22.7	42.9
1983	30.6	35.3	38.3	43.1	51.5	60.2	66.0	70.8	53.5	46.0	34.7	5.5	44.6
1984	27.3	32.4	37.2	43.5	52.8	60.0	70.0	69.8	52.3	41.7	33.1	11.6	44.3
1985	12.3	18.8	33.4	46.9	56.2	63.3	75.0	63.1	49.6	42.3	12.6	15.0	40.7
1986	25.5	21.8	42.9	43.3	53.6	66.4	64.2	68.0	51.2	45.3	29.0	18.6	44.2
1987	23.3	31.9	37.0	50.2	55.9	64.4	66.2	62.8	59.9	46.8	34.7	24.7	46.5
1988	18.8	29.1	36.1	47.1	55.5	68.4	71.3	68.6	56.4	50.3	33.8	23.1	46.5
1989	24.5	6.1	27.6	44.5	51.7	62.2	72.0	64.3	55.6	45.1	36.8	23.8	42.9
1990	28.8	26.9	34.9	45.8	51.0	61.5	69.4	68.4	63.6	45.3	37.4	14.0	45.6
1991	19.0	37.5	35.3	43.8	52.8	59.5	70.8	72.8	58.4	43.3	29.8	22.9	45.5
1992	23.7	34.2	42.7	47.7	57.5	64.9	64.3	64.7	56.7	46.7	32.8	14.7	45.9
1993	12.3	15.0	36.4	44.3	57.3	58.5	59.5	61.5	54.0	43.8	26.8	30.0	41.6
1994	29.8	20.7	39.4	45.6	56.2	62.7	69.0	69.9	61.6	44.3	28.3	23.6	45.9
1995	22.7	30.5	30.7	42.0	49.7	57.4	65.8	65.2	55.7	42.8	34.3	22.7	43.3
1996	9.9	21.1	25.7	48.2	48.2	61.3	68.3	66.6	55.5	43.8	23.1	16.6	43.3
1997	13.3	28.2	36.9	38.4	53.2	60.1	65.8	65.4	58.8	44.1	31.2	24.4	43.3
POR= 117 YRS	19.7	24.6	32.6	43.6	52.3	60.0	67.8	66.3	55.7	45.4	32.2	23.7	43.7

WBAN : 24144

HEATING DEGREE DAYS (base 65°F) 1997 HELENA, MT (HLN)

YEAR	JUL	AUG	SEP	OCT	NOV	DEC	JAN	FEB	MAR	APR	MAY	JUN	TOTAL
1968-69	23	102	294	633	937	1493	1788	1407	1348	543	301	226	9095
1969-70	35	14	219	826	938	1207	1427	904	1132	849	409	153	8113
1970-71	22	12	413	763	1063	1372	1422	1013	1020	699	414	251	8464
1971-72	91	22	454	707	936	1524	1628	1102	796	747	430	120	8557
1972-73	136	49	418	798	1010	1588	1465	1174	892	732	374	155	8791
1973-74	23	47	317	588	1208	1136	1452	897	956	564	500	99	7787
1974-75	16	130	338	588	905	1149	1355	1429	1114	954	501	235	8714
1975-76	14	119	322	666	1045	1199	1236	1023	1064	649	331	257	7925
1976-77	15	45	219	615	928	1120	1449	862	1005	535	443	90	7326
1977-78	52	92	270	593	1008	1367	1485	1175	806	512	361	87	7808
1978-79	32	60	244	564	1263	1540	1979	1250	930	665	359	128	9014
1979-80	11	15	127	528	1072	1138	1566	1148	1039	473	304	164	7585
1980-81	25	81	242	602	899	1175	1127	986	832	552	371	191	7083
1981-82	21	16	195	650	853	1227	1497	1153	959	726	428	136	7861
1982-83	30	16	304	618	1120	1306	1059	828	823	649	417	152	7322
1983-84	76	0	351	584	901	1842	1164	941	856	640	380	174	7909
1984-85	2	7	377	716	954	1654	1625	1291	973	538	266	97	8500
1985-86	3	105	455	696	1571	1545	1218	1202	677	645	380	42	8539
1986-87	66	23	409	602	1077	1432	1288	923	862	437	276	77	7472
1987-88	75	104	163	556	901	1241	1426	1034	889	529	297	63	7278
1988-89	10	13	282	449	934	1292	1251	1650	1156	610	407	107	8161
1989-90	0	92	274	611	839	1268	1116	1058	925	573	426	177	7359
1990-91	15	31	78	604	823	1579	1420	767	914	630	373	159	7393
1991-92	2	0	220	666	1053	1297	1273	884	687	513	237	94	6926
1992-93	68	141	246	564	960	1552	1631	1397	879	617	228	214	8497
1993-94	179	122	323	652	1139	1080	1080	1236	783	576	268	128	7566
1994-95	18	17	110	633	1095	1275	1307	963	1059	681	465	222	7845
1995-96	37	61	293	683	912	1303	1703	1268	1210	510	510	127	8543
1996-97	15	53	286	651	1251	1494	1596	1026	865	793	361	152	8543
1997-	49	53	189	642	1006	1252							

WBAN : 24144

COOLING DEGREE DAYS (base 65°F) 1997 HELENA, MT (HLN)

YEAR	JAN	FEB	MAR	APR	MAY	JUN	JUL	AUG	SEP	OCT	NOV	DEC	ANNUAL
1969	0	0	0	0	1	18	128	178	20	0	0	0	345
1970	0	0	0	0	0	76	130	109	5	0	0	0	320
1971	0	0	0	0	0	14	42	154	0	0	0	0	210
1972	0	0	0	0	2	30	42	89	0	0	0	0	163
1973	0	0	0	0	4	45	151	108	3	0	0	0	311
1974	0	0	0	0	0	102	190	31	0	0	0	0	323
1975	0	0	0	0	0	1	154	12	0	0	0	0	167
1976	0	0	0	0	0	14	102	45	10	0	0	0	171
1977	0	0	0	0	0	57	101	54	13	0	0	0	225
1978	0	0	0	0	3	37	109	85	37	0	0	0	271
1979	0	0	0	0	1	45	152	103	21	0	0	0	322
1980	0	0	0	0	14	14	104	25	4	0	0	0	161
1981	0	0	0	0	0	15	109	165	16	0	0	0	305
1982	0	0	0	0	0	30	147	151	25	0	0	0	353
1983	0	0	0	0	4	16	115	186	12	0	0	0	333
1984	0	0	0	0	10	31	165	163	4	0	0	0	373
1985	0	0	0	0	2	55	318	54	0	0	0	0	429
1986	0	0	0	0	35	91	45	123	1	0	0	0	295
1987	0	0	0	0	3	66	122	41	15	0	0	0	247
1988	0	0	0	0	8	170	211	132	30	0	0	0	551
1989	0	0	0	0	0	30	222	82	0	0	0	0	334
1990	0	0	0	0	0	77	159	142	42	0	0	0	420
1991	0	0	0	0	0	2	188	250	29	0	0	0	469
1992	0	0	0	0	10	96	55	140	3	0	0	0	304
1993	0	0	0	0	2	24	15	23	0	0	0	0	64
1994	0	0	0	0	1	67	146	176	16	0	0	0	406
1995	0	0	0	0	0	5	71	73	24	0	0	0	173
1996	0	0	0	0	0	25	125	109	9	0	0	0	259
1997	0	0	0	0	1	13	81	71	12	0	0	0	178

SNOWFALL (inches) 1997 HELENA, MT (HLN)

YEAR	JUL	AUG	SEP	OCT	NOV	DEC	JAN	FEB	MAR	APR	MAY	JUN	TOTAL
1968-69	0.0	0.0	3.0	0.4	7.4	11.0	35.6	3.6	7.0	2.6	0.7	2.7	74.0
1969-70	0.0	0.0	0.0	11.0	0.1	6.1	7.0	9.5	9.0	7.9	1.4	0.0	52.0
1970-71	0.0	0.0	T	1.4	5.4	7.5	16.2	3.5	2.5	0.7	T	0.0	37.2
1971-72	0.0	0.0	T	0.8	4.6	14.5	14.9	3.3	4.5	3.8	T	0.0	46.4
1972-73	T	0.0	0.3	4.7	0.7	7.8	3.2	1.8	0.1	6.5	T	0.0	25.1
1973-74	0.0	0.0	1.3	7.2	12.5	7.2	9.9	5.9	2.2	1.5	0.2	0.0	47.9
1974-75	0.0	0.0	T	1.5	0.8	2.7	15.2	10.7	12.3	15.4	0.2	0.0	58.8
1975-76	0.0	0.0	0.0	6.3	4.9	3.9	3.3	4.4	6.7	10.9	0.0	0.0	40.4
1976-77	0.0	0.0	0.0	T	2.9	0.9	13.8	0.8	14.1	0.5	1.0	0.0	34.0
1977-78	0.0	0.0	0.0	0.4	6.8	19.5	15.7	13.3	2.6	0.9	T	0.0	59.2
1978-79	0.0	0.0	T	T	22.1	13.8	11.7	7.2	12.4	9.3	T	T	76.5
1979-80	0.0	0.0	0.0	0.2	0.6	6.5	9.3	10.5	10.1	3.1	0.0	0.0	40.3
1980-81	0.0	0.0	0.0	3.7	1.2	3.8	2.7	2.1	3.3	0.1	T	0.0	16.9
1981-82	0.0	0.0	0.0	5.2	3.4	6.1	18.4	4.8	13.9	4.1	0.8	0.0	56.7
1982-83	0.0	0.0	6.5	0.5	4.1	11.3	3.2	0.2	2.2	1.1	9.9	0.0	39.0
1983-84	0.0	0.0	6.4	0.0	1.3	13.0	1.3	1.5	5.7	2.3	0.8	0.0	32.3
1984-85	0.0	0.0	6.3	9.0	5.7	7.5	3.9	6.2	4.0	0.8	0.0	0.0	43.4
1985-86	0.0	0.0	2.9	8.8	10.4	8.5	4.2	15.6	1.2	11.6	0.2	0.0	63.4
1986-87	0.0	0.0	0.0	T	7.6	5.0	0.2	0.2	9.1	4.3	3.8	0.0	30.2
1987-88	0.0	0.0	0.0	0.3	0.9	1.2	4.4	8.0	5.2	2.9	0.0	0.0	22.9
1988-89	0.0	0.0	5.9	1.5	6.0	5.0	23.0	13.0	20.7	7.9	3.5	T	86.5
1989-90	0.0	T	T	2.6	1.8	9.4	4.3	1.8	14.0	0.8	0.1	0.0	34.8
1990-91	0.0	0.5	0.0	0.5	8.6	11.6	5.9	0.8	12.2	5.6	0.4	0.5	46.6
1991-92	0.0	T	0.0	7.3	8.8	15.7	4.7	1.3	T	2.2	T	0.0	40.0
1992-93	T	6.2	T	8.6	1.5	11.8	10.2	17.9	2.3	2.5	T	0.2	61.2
1993-94	T	0.0	T	4.6	7.3	1.1	4.4	5.0	4.4	8.0	T	0.0	34.8
1994-95	0.0	T	0.0	T	8.6	2.0	0.3	1.6	8.1	0.0	0.0		
1995-96	T	0.0	T		7.4	2.7	14.2						
1996-97													
1997-													
POR= 56 YRS	T	0.1	1.5	2.3	6.3	8.2	8.6	6.0	7.3	4.8	1.4	0.1	46.6

WBAN : 24144

REFERENCE NOTES:

<p>PAGE 1: THE TEMPERATURE GRAPH SHOWS NORMAL MAXIMUM AND NORMAL MINIMUM DAILY TEMPERATURES (SOLID CURVES) AND THE ACTUAL DAILY HIGH AND LOW TEMPERATURES (VERTICAL BARS).</p> <p>PAGE 2 AND 3: H/C INDICATES HEATING AND COOLING DEGREE DAYS. RH INDICATES RELATIVE HUMIDITY W/O INDICATES WEATHER AND OBSTRUCTIONS S INDICATES SUNSHINE. PR INDICATES PRESSURE. CLOUDINESS ON PAGE 3 IS THE SUM OF THE CEILOMETER AND SATELLITE DATA NOT TO EXCEED EIGHT EIGHTHS(OKTAS).</p> <p>GENERAL: T INDICATES TRACE PRECIPITATION, AN AMOUNT GREATER THAN ZERO BUT LESS THAN THE LOWEST REPORTABLE VALUE. + INDICATES THE VALUE ALSO OCCURS ON EARLIER DATES. BLANK ENTRIES DENOTE MISSING OR UNREPORTED DATA. NORMALS ARE 30-YEAR AVERAGES (1961 - 1990). ASOS INDICATES AUTOMATED SURFACE OBSERVING SYSTEM. PM INDICATES THE LAST DAY OF THE PREVIOUS MONTH. POR (PERIOD OF RECORD) BEGINS WITH THE JANUARY DATA MONTH AND IS THE NUMBER OF YEARS USED TO COMPUTE THE MEAN. INDIVIDUAL MONTHS WITHIN THE POR MAY BE MISSING. WHEN THE POR FOR A NORMAL IS LESS THAN 30 YEARS, THE NORMAL IS PROVISIONAL AND IS BASED ON THE NUMBER OF YEARS INDICATED. 0.* OR * INDICATES THE VALUE OR MEAN-DAYS-WITH IS BETWEEN 0.00 AND 0.05. CLOUDINESS FOR ASOS STATIONS DIFFERS FROM THE NON-ASOS OBSERVATION TAKEN BY A HUMAN OBSERVER. ASOS STATION CLOUDINESS IS BASED ON TIME-AVERAGED CEILOMETER DATA FOR CLOUDS AT OR BELOW 12,000 FEET AND ON SATELLITE DATA FOR CLOUDS ABOVE 12,000 FEET. THE NUMBER OF DAYS WITH CLEAR, PARTLY CLOUDY, AND CLOUDY CONDITIONS FOR ASOS STATIONS IS THE SUM OF THE CEILOMETER AND SATELLITE DATA FOR THE SUNRISE TO SUNSET PERIOD.</p>	<p>GENERAL CONTINUED: CLEAR INDICATES 0 - 2 OKTAS, PARTLY CLOUDY INDICATES 3 - 6 OKTAS, AND CLOUDY INDICATES 7 OR 8 OKTAS. WHEN AT LEAST ONE OF THE ELEMENTS (CEILOMETER OR SATELLITE) IS MISSING, THE DAILY CLOUDINESS IS NOT COMPUTED. WIND DIRECTION IS RECORDED IN TENS OF DEGREES (2 DIGITS) CLOCKWISE FROM TRUE NORTH. "00" INDICATES CALM. "36" INDICATES TRUE NORTH. RESULTANT WIND IS THE VECTOR AVERAGE OF THE SPEED AND DIRECTION. AVERAGE TEMPERATURE IS THE SUM OF THE MEAN DAILY MAXIMUM AND MINIMUM TEMPERATURE DIVIDED BY 2. SNOWFALL DATA COMPRISE ALL FORMS OF FROZEN PRECIPITATION, INCLUDING HAIL. A HEATING (COOLING) DEGREE DAY IS THE DIFFERENCE BETWEEN THE AVERAGE DAILY TEMPERATURE AND 65° F. DRY BULB IS THE TEMPERATURE OF THE AMBIENT AIR. DEW POINT IS THE TEMPERATURE TO WHICH THE AIR MUST BE COOLED TO ACHIEVE 100 PERCENT RELATIVE HUMIDITY. WET BULB IS THE TEMPERATURE THE AIR WOULD HAVE IF THE MOISTURE CONTENT WAS INCREASED TO 100 PERCENT RELATIVE HUMIDITY.</p> <p>ON JULY 1, 1996, THE NATIONAL WEATHER SERVICE BEGAN USING THE "METAR" OBSERVATION CODE THAT WAS ALREADY EMPLOYED BY MOST OTHER NATIONS OF THE WORLD. THE MOST NOTICEABLE DIFFERENCE IN THIS ANNUAL PUBLICATION WILL BE THE CHANGE IN UNITS FROM TENTHS TO EIGHTHS(OKTAS) FOR REPORTING THE AMOUNT OF SKY COVER.</p>
---------------------------------------------------------------------------------------------------------------------------------------------------------------------------------------------------------------------------------------------------------------------------------------------------------------------------------------------------------------------------------------------------------------------------------------------------------------------------------------------------------------------------------------------------------------------------------------------------------------------------------------------------------------------------------------------------------------------------------------------------------------------------------------------------------------------------------------------------------------------------------------------------------------------------------------------------------------------------------------------------------------------------------------------------------------------------------------------------------------------------------------------------------------------------------------------------------------------------------------------------------------------------------------------------------------------------------------------------------------------------------------------------------------------------------------------------------------------------------------------------------------------------------------------------------------------------------------------------------------------------------------------------------------------------------------------------------------------------------------	---------------------------------------------------------------------------------------------------------------------------------------------------------------------------------------------------------------------------------------------------------------------------------------------------------------------------------------------------------------------------------------------------------------------------------------------------------------------------------------------------------------------------------------------------------------------------------------------------------------------------------------------------------------------------------------------------------------------------------------------------------------------------------------------------------------------------------------------------------------------------------------------------------------------------------------------------------------------------------------------------------------------------------------------------------------------------------------------------------------------------------------------------------------------------------------------------------------------------------------------------------------------------------------------------------------------------------------------------------------------------

1997
HELENA,
MONTANA (HLN)

Helena is located on the south side of an intermountain valley bounded on the west and south by the main chain of the Continental Divide. The valley is approximately 25 miles in width from north to south and 35 miles long from east to west. The average height of the mountains above the valley floor is about 3,000 feet.

The climate of Helena may be described as modified continental. Several factors enter into modifying the continental climate characteristics. Some of these are invasion by Pacific Ocean air masses, drainage of cool air into the valley from the surrounding mountains, and the protecting mountain shield in all directions.

The mountains to the north and east sometimes deflect shallow masses of invading cold Arctic air to the east. Following periods of extreme cold, when the return circulation of maritime air has brought warming to most of the eastern part of the state, cold air may remain trapped in the valley for several days before being replaced by warmer air. During these periods of transition from cold-to-warm temperatures, inversions are often quite pronounced.

As may be expected in a northern latitude, cold waves may occur from November through February, with temperatures occasionally dropping to zero or lower.

Summertime temperatures are moderate, with maximum readings generally under 90 degrees and very seldom reaching 100 degrees. Like all mountain stations, there is usually a marked change in temperature from day to night. During the summer this tends to produce an agreeable combination of fairly warm days and cool nights.

Most of the precipitation falls from April through July from frequent showers or thunderstorms, but usually with some steady rains in June, the wettest month of the year. Like summer, fall and winter months are relatively dry. During the April to September growing season, precipitation varies considerably.

Thunderstorms are rather frequent from May through August. Snow can be expected from September through May, but amounts during the spring and fall are usually light, and snow on the ground ordinarily lasts only a day or two. During the winter months snow may remain on the ground for several weeks at a time. There is little drifting of snow in the valley, and blizzard conditions are very infrequent.

Severe ice, sleet, and hailstorms are very seldom observed. Since 1880, only a few hailstorms have caused extensive damage in the city of Helena.

In winter, hours of sunshine are more than would be expected at a mountain location.

Due to the sheltering influence of the mountains, Foehn (Chinook) winds are not as pronounced as might be expected for a location on the eastern slopes of the Rocky Mountains. Strong winds can occur at any time throughout the year, but generally do not last more than a few hours at a time.

Based on the 1951-1980 period, the average first occurrence of 32 degrees Fahrenheit in the fall is September 18 and the average last occurrence in the spring is May 18.

STATION LOCATION

HELENA, MONTANA

LOCATION	OCCUPIED FROM	OCCUPIED TO	AIRLINE DISTANCES AND DIRECTIONS FROM PREVIOUS LOCATION	LATITUDE NORTH	LONGITUDE WEST	ELEVATION ABOVE										AUCOMPTHTCHIBO	* Type M = AMOS T = AUTOB S = ASOS W = AWOS	REMARKS	
						SEA LEVEL	GROUND												
							G	W	E	P	S	T	R	W	8				H
CITY Parthen Building Broadway & Main	9/16/79	5/01/81		46° 35'	112°02'	4089		a6	a6									a - Above roof.	
Brown Block, Corner Breckenridge & Warren	5/01/81	1/01/84	.1 mi. NE	46° 35'	112°02'	4120		21	21					b36				b - 29 feet to 1883.	
Murphy Building Price & Main Street (Price, later 6th Ave.)	1/01/84	5/01/91	.2 mi. NW	46° 35'	112°02'	4069	e91	c64	c64					d51				c - 21 feet to 1886 and 66 feet to 1887. d - 57 feet to 1887 and 53 feet to 1888 e - Added 1887. 53 feet to 1889; 51 feet to 1891.	
Montana Nat. Bank Bldg. SW Cor. Main & Edwards	5/01/91	4/01/94	.1 mi. SSW	46° 35'	112°02'	4080	91	85	85					75				f - 93 feet to 1901. g - Added 2/18/03.	
Power Block SW Corner 6th & Main	4/01/94	9/28/04	.1 mi. N	46° 35'	112°02'	4066	f94	88	88		g80			80				? - Estimated.	
Dwelling 200 7th Avenue	9/28/04	2/26/12	.4 mi. ENE	46° 35'	112°02'	?4105	56	8	8		3			3					
Power Block SW Corner 6th & Main	2/26/12	6/21/33	.4 mi. WSW	46° 35'	112°02'	4066	j113	h89	h89		i82			i82				h - 87 feet to 5/13/29. i - 80 feet to 5/13/29. j - 114 feet to 11/1/16 and 112 feet to 5/13/29.	
Federal Office Bldg. Sixth & Park	6/21/33	4/30/40	.1 mi. W	46° 35'	112°02'	4090	111	85	85		78			78				No records.	
AIRPORT Radio Range Station CAA	3/27/36	11/20/36		46° 36'	111°56'	3820	12		5										
Administration Bldg. Helena Municipal AP	11/20/36	5/24/79	4.0 mi. W	46° 36'	112°00'	e3828	a20	s5 fs5	s5 fs4	%42	c3 f3	b4 f5	3 f3	d4	NA			CAA to 4/30/40. a - 35 feet to 10/28/43 and 44 feet to 9/20/61. b - Added 11/1/40. c - Removed prior to 1954. Re-commissioned 5/13/64. d - Commissioned 3350 feet NE of thermometer site 8/21/63. e - 3893 feet to 8/21/63. fs - Standby after 8/21/63. % - Relocated 6/18/71. * - Commissioned 12/15/62.	
NWS Building Helena Airport + +Helena Regional AP eff. 8/1989.	5/24/79	Present	50' W	46° 36'	112°00'	3828	h20	g5	g4	h42	g5	g5	g4	h4 14	NA			g - Relocated 5/16/79. h - Not relocated. i - Type change 11/27/84. S ASOS commissioned 11/01/94.	

SUBSCRIPTION: Price and ordering information available through: National Climatic Data Center, Federal Building, Asheville, North Carolina 28801.
INQUIRIES/COMMENTS CALL: (704) 271-4800

National Climatic Data Center
151 Patton Avenue, Rm 120
Asheville NC 28801-5001

OFFICIAL BUSINESS
PENALTY FOR PRIVATE USE \$300
FORWARD AND ADDRESS CORRECTION

FIRST CLASS
POSTAGE & FEES PAID
United States Department of Commerce
NOAA Permit No. G - 19