

1999

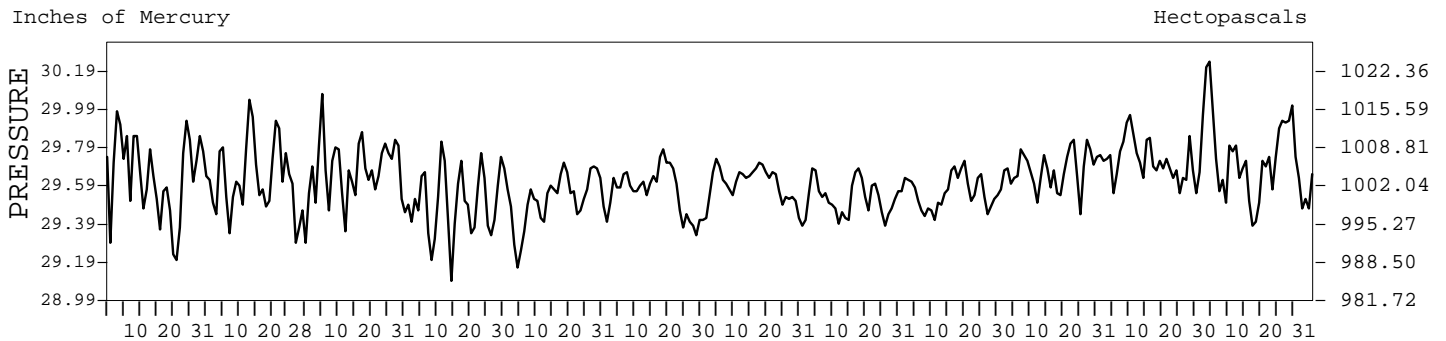
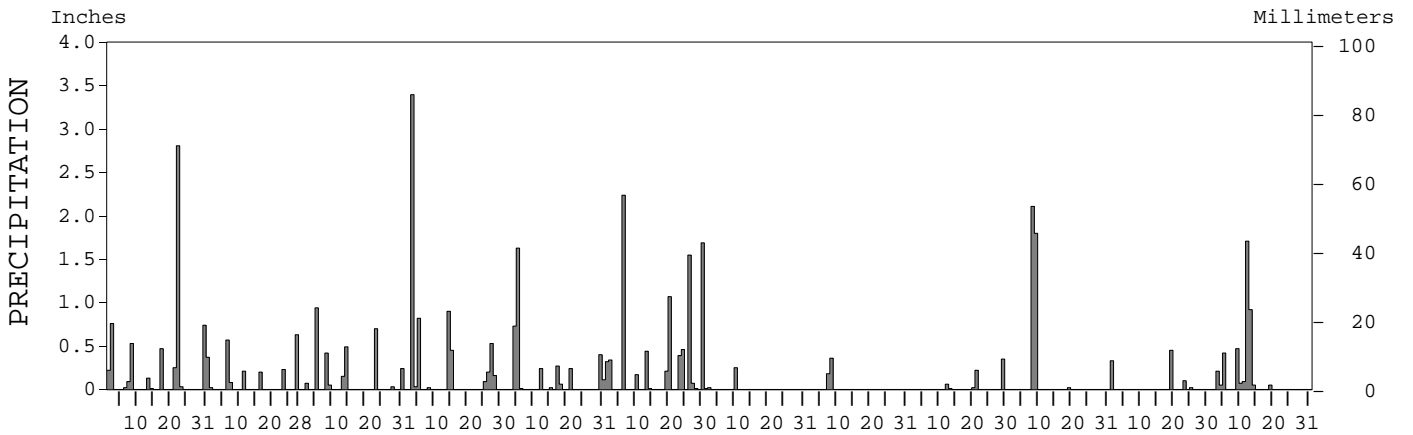
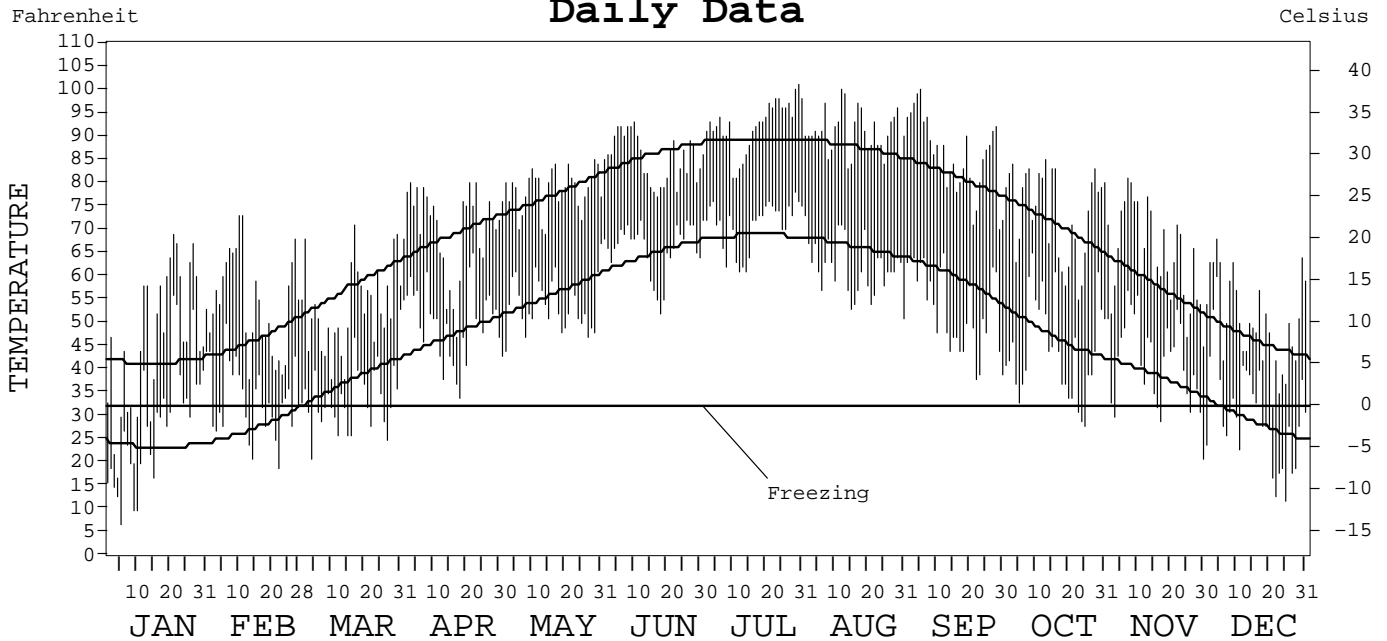
LOCAL CLIMATOLOGICAL DATA
ANNUAL SUMMARY WITH COMPARATIVE DATA



ISSN 0888-9988

PADUCAH,
KENTUCKY (PAH)

Daily Data



I CERTIFY THAT THIS IS AN OFFICIAL PUBLICATION OF THE NATIONAL OCEANIC AND ATMOSPHERIC ADMINISTRATION, AND IS COMPILED FROM RECORDS ON FILE AT THE NATIONAL CLIMATIC DATA CENTER.

Thomas R. Karl

NATIONAL OCEANIC AND ATMOSPHERIC ADMINISTRATION	NATIONAL ENVIRONMENTAL AND INFORMATION SERVICE	NATIONAL SATellite, DATA, CLIMATIC DATA CENTER ASHEVILLE, NORTH CAROLINA	NATIONAL CLIMATIC DATA CENTER DIRECTOR NATIONAL CLIMATIC DATA CENTER
-------------------------------------------------------	---------------------------------------------------	-----------------------------------------------------------------------------------	-------------------------------------------------------------------------------

METEOROLOGICAL DATA FOR 1999

PADUCAH, KY (PAH)

LATITUDE: 37° 03' 23" N LONGITUDE: 88° 46' 26" W ELEVATION (FT): GRND: 407 BARO: 407 TIME ZONE: CENTRAL (UTC + 6) WBAN: 03816

	ELEMENT	JAN	FEB	MAR	APR	MAY	JUN	JUL	AUG	SEP	OCT	NOV	DEC	YEAR	
TEMPERATURE °F	MEAN DAILY MAXIMUM	46.3	54.2	53.4	70.0	78.4	85.3	92.2	90.8	85.8	73.7	64.4	50.4	70.4	
	HIGHEST DAILY MAXIMUM	69	73	71	80	85	93	101	100	100	85	81	68	101	
	DATE OF OCCURRENCE	21	11+	17	23+	29	10	30	12	05	13	07	04	JUL 30	
	MEAN DAILY MINIMUM	29.0	33.2	33.9	50.2	53.6	65.8	71.0	61.9	53.0	44.5	41.9	30.4	47.4	
	LOWEST DAILY MINIMUM	7	19	21	34	43	52	61	51	38	28	21	12	7	
	DATE OF OCCURRENCE	05	22	04	18	01	18	14+	31	22	25	30	25	JAN 05	
	AVERAGE DRY BULB	37.7	43.7	43.7	60.1	66.0	75.6	81.6	76.4	69.4	59.1	53.2	40.4	58.9	
	MEAN WET BULB	35.7	40.2	38.7	55.3	60.3	69.3	74.4	67.5	59.1	51.7	47.2	37.0	53.0	
	MEAN DEW POINT	32.2	34.0	31.5	50.5	55.9	66.2	71.2	62.4	51.0	44.8	40.0	30.8	47.5	
	NUMBER OF DAYS WITH:														
	MAXIMUM ≥ 90°	0	0	0	0	0	8	24	21	10	0	0	0	0	63
	MAXIMUM ≤ 32°	8	0	0	0	0	0	0	0	0	0	0	1	9	
	MINIMUM ≤ 32°	19	14	16	0	0	0	0	0	0	3	6	19	77	
	MINIMUM ≤ 0°	0	0	0	0	0	0	0	0	0	0	0	0	0	
H/C	HEATING DEGREE DAYS	839	588	654	168	32	0	0	0	45	213	356	755	3650	
	COOLING DEGREE DAYS	0	0	0	28	69	324	520	361	185	37	7	0	1531	
RH	MEAN (PERCENT)	81	69	65	72	73	76	73	66	57	65	65	70	69	
	HOUR 00 LST	80	75	71	80	89	89	84	84	73	78	73	75	79	
	HOUR 06 LST	85	77	76	84	89	88	89	89	85	85	79	81	84	
	HOUR 12 LST	78	62	57	63	53	61	56	44	34	44	48	59	55	
	HOUR 18 LST	79	62	57	63	63	67	64	50	40	55	59	66	60	
S	PERCENT POSSIBLE SUNSHINE	40	51	57	61	75	66	83	84	82	74	68			
W/O	NUMBER OF DAYS WITH:														
	HEAVY FOG (VISBY ≤ 1/4 MI)	0	0	1	0	4	1	2	2	0	3	1	0	14	
	THUNDERSTORMS	4	2	3	3	5	10	4	2	0	1	1	1	36	
CLOUDINESS	SUNRISE-SUNSET: (OKTAS)														
	CEILOMETER (≤ 12,000 FT.)														
	SATELLITE (> 12,000 FT.)														
	MIDNIGHT-MIDNIGHT: (OKTAS)														
	CEILOMETER (≤ 12,000 FT.)														
	SATELLITE (> 12,000 FT.)														
NUMBER OF DAYS WITH:															
CLEAR															
PARTLY CLOUDY															
CLOUDY															
PR	MEAN STATION PRESS. (IN.)	29.64	29.63	29.66	29.50	29.52	29.56	29.59	29.53	29.56	29.68	29.76	29.68	29.61	
	MEAN SEA-LEVEL PRESS. (IN.)	30.09	30.08	30.11	29.93	29.96	29.99	30.02	29.96	29.99		30.18	30.13		
WINDS	RESULTANT SPEED (MPH)	1.5	0.9	3.1	2.1	0.4	0.4	0.8	1.4	1.3	0.2	1.5	2.0	0.5	
	RES. DIR. (TENS OF DEGS.)	19	23	03	22	25	10	30	32	34	26	27	25	28	
	MEAN SPEED (MPH)	8.5	7.8	7.9	8.0	4.9	4.7	4.9	5.2	4.8	5.4	6.9	8.1	6.4	
	PREVAIL. DIR. (TENS OF DEGS.)	21	16	01	20	16	16	22	01	01	19	23	19	20	
	MAXIMUM 2-MINUTE WIND:														
	SPEED (MPH)	32	39	26	38	40	29	23	23	22	21	30	31	40	
	DIR. (TENS OF DEGS.)	23	25	27	24	25	01	23	30	02	32	01	26	25	
	DATE OF OCCURRENCE	22+	07	05	05	05	04	01	07	21	22+	02+	15	MAY 05	
	MAXIMUM 5-SECOND WIND:														
	SPEED (MPH)	47	49	31	47	47	37	30	29	26	29	37	39	49	
DIR. (TENS OF DEGS.)	20	25	29	24	25	04	23	32	05	33	03	25	25		
DATE OF OCCURRENCE	17	07	05+	05	05	04	01	07	21	22	02	15	FEB 07		
PRECIPITATION	WATER EQUIVALENT:														
	TOTAL (IN.)	6.43	1.94	3.09	6.60	3.71	8.97	0.28	0.54	0.66	3.93	0.90	4.04	41.09	
	GREATEST 24-HOUR (IN.)	3.06	0.65	0.94	3.40	1.67	2.24	0.25	0.54	0.35	3.86	0.45	1.79	3.86	
	DATE OF OCCURRENCE	21-22	06-07	05	03	04-05	06	10	07-08	29	08-09	19	11-12	OCT 08-09	
	NUMBER OF DAYS WITH:														
	PRECIPITATION ≥ 0.01	13	7	9	10	10	14	3	2	5	3	4	10	90	
PRECIPITATION ≥ 0.10	9	5	6	7	7	11	1	2	2	2	3	5	60		
PRECIPITATION ≥ 1.00	1	0	0	1	1	4	0	0	0	0	0	1	10		
SNOWFALL	SNOW, ICE PELLETS, HAIL:														
	TOTAL (IN.)	1.6	0.6	T	0.0	0.0	0.0	0.0	0.0	0.0	0.0	0.0	T	2.2	
	GREATEST 24-HOUR (IN.)	0.6	0.6	T	0.0	0.0	0.0	0.0	0.0	0.0	0.0	0.0	T	0.6	
	DATE OF OCCURRENCE	06	23	14+									28+	FEB 23	
	MAXIMUM SNOW DEPTH (IN.)	1	0	0	0	0	0	0	0	0	0	0	0	1	
	DATE OF OCCURRENCE	06												JAN 06	
NUMBER OF DAYS WITH:															
SNOWFALL ≥ 1.0	0	0	0	0	0	0	0	0	0	0	0	0	0		

NORMALS, MEANS, AND EXTREMES

PADUCAH, KY (PAH)

LATITUDE: 37° 03' 23" N LONGITUDE: 88° 46' 26" W ELEVATION (FT): GRND: 407 BARO: 407 TIME ZONE: CENTRAL (UTC + 6) WBAN: 03816

ELEMENT		POR	JAN	FEB	MAR	APR	MAY	JUN	JUL	AUG	SEP	OCT	NOV	DEC	YEAR
TEMPERATURE °F	NORMAL DAILY MAXIMUM	30	41.5	46.3	57.5	68.6	77.3	85.8	89.0	87.4	81.0	70.6	57.6	46.1	67.4
	MEAN DAILY MAXIMUM	42	42.8	47.8	57.6	68.7	77.3	86.5	89.4	87.9	81.3	71.2	57.3	46.7	67.9
	HIGHEST DAILY MAXIMUM	16	70	77	84	90	94	103	102	104	100	89	83	74	104
	YEAR OF OCCURRENCE		1986	1996	1986	1987	1998	1988	1988	1988	1999	1998	1987	1998	AUG 1988
	MEAN OF EXTREME MAXS.	42	64.8	68.3	77.8	84.1	88.9	95.6	97.5	96.0	92.7	85.7	75.6	66.8	82.8
	NORMAL DAILY MINIMUM	30	23.5	27.4	37.5	47.1	56.0	64.6	68.5	66.1	59.2	46.8	38.2	28.4	46.9
	MEAN DAILY MINIMUM	42	25.3	28.6	37.0	47.0	56.1	65.2	68.9	66.2	58.4	46.8	37.4	29.1	47.2
	LOWEST DAILY MINIMUM	16	-15	-8	11	24	35	44	54	44	35	24	10	-10	-15
	YEAR OF OCCURRENCE		1985	1985	1996	1990	1989	1993	1997	1986	1995	1993	1986	1989	JAN 1985
	MEAN OF EXTREME MINS.	42	4.3	9.1	19.9	30.1	40.9	51.9	57.8	54.4	41.8	30.4	20.0	10.2	30.9
	NORMAL DRY BULB	30	32.6	36.9	47.5	57.9	66.7	75.2	78.8	76.8	70.2	58.7	47.9	37.3	57.2
	MEAN DRY BULB	42	34.1	38.1	47.4	58.0	66.8	75.8	79.2	77.1	69.9	59.0	47.3	38.0	57.6
	MEAN WET BULB	15	32.5	36.2	43.2	51.8	61.4	69.0	72.6	70.3	63.5	53.0	43.7	35.6	52.7
	MEAN DEW POINT	15	27.8	30.5	36.5	45.5	56.9	65.5	69.5	67.3	59.4	47.8	38.2	30.7	48.0
	NORMAL NO. DAYS WITH:														
MAXIMUM ≥ 90°	30	0.0	0.0	0.0	0.1	1.9	12.0	18.6	14.1	5.0	0.0	0.0	0.0	51.7	
MAXIMUM ≤ 32°	30	5.9	3.7	0.3	0.0	0.0	0.0	0.0	0.0	0.0	0.0	0.1	4.1	14.1	
MINIMUM ≤ 32°	30	24.3	16.6	10.3	2.4	0.0	0.0	0.0	0.0	0.0	2.6	9.0	20.4	85.6	
MINIMUM ≤ 0°	30	1.0	0.6	0.0	0.0	0.0	0.0	0.0	0.0	0.0	0.0	0.0	0.9	2.5	
H/C	NORMAL HEATING DEG. DAYS	30	1004	787	550	231	83	0	0	0	24	228	513	859	4279
	NORMAL COOLING DEG. DAYS	30	0	0	8	18	136	306	428	366	180	33	0	0	1475
RH	NORMAL (PERCENT)	30	72	73	67	64	71	72	75	76	76	73	72	74	72
	HOUR 00 LST	30	77	79	75	76	84	86	89	91	89	85	78	79	82
	HOUR 06 LST	30	80	83	80	83	87	89	92	94	93	88	83	82	86
	HOUR 12 LST	30	62	65	57	49	56	55	58	58	56	56	61	63	58
	HOUR 18 LST	30	67	67	59	51	58	59	63	64	67	69	69	71	64
S	PERCENT POSSIBLE SUNSHINE	15	44	47	54	63	63	66	70	70	62	64	49	43	58
W/O	MEAN NO. DAYS WITH:														
	HEAVY FOG (VISBY ≤ 1/4 MI)	17	2.5	2.1	1.1	0.8	1.3	0.8	1.2	3.5	2.5	2.2	1.3	2.3	21.6
	THUNDERSTORMS	17	1.2	1.7	4.0	5.5	8.2	10.1	8.1	6.6	3.7	3.2	2.3	0.7	55.3
CLOUDINESS	MEAN:														
	SUNRISE-SUNSET (OKTAS)	11	5.6	5.5	5.3	4.9	5.1	4.8	3.9	3.7	3.9	4.1	4.7	4.9	4.7
	MIDNIGHT-MIDNIGHT (OKTAS)	12	4.8	4.8	4.6	4.2	4.5	4.2	3.7	3.4	3.6	3.8	4.6	4.7	4.2
	MEAN NO. DAYS WITH:														
	CLEAR	11	6.6	5.6	7.0	8.5	7.1	6.6	9.9	11.4	11.1	11.3	8.8	7.5	101.4
PARTLY CLOUDY	11	6.3	7.5	7.7	7.8	8.5	11.9	11.2	11.1	7.6	6.9	4.3	6.4	97.2	
CLOUDY	11	18.1	15.0	16.3	13.7	15.4	11.5	9.9	8.5	11.3	12.8	16.9	17.2	166.6	
PR	MEAN STATION PRESSURE (IN)	15	29.70	29.67	29.61	29.55	29.54	29.52	29.58	29.60	29.61	29.65	29.67	29.71	29.62
	MEAN SEA-LEVEL PRES. (IN)	15	30.15	30.12	30.05	29.99	29.98	29.95	30.01	30.03	30.05	30.09	30.11	30.16	30.06
WINDS	MEAN SPEED (MPH)	30	9.4	9.3	10.0	9.4	7.4	6.5	6.0	5.4	5.9	6.7	8.5	8.7	7.8
	PREVAIL. DIR (TENS OF DEGS)	17	18	18	18	18	18	18	20	19	18	18	18	19	18
	MAXIMUM 2-MINUTE:														
	SPEED (MPH)	4	32	39	36	38	43	37	43	33	29	43	34	31	43
	DIR. (TENS OF DEGS)		23	25	22	24	28	24	27	01	26	24	26	26	24
	YEAR OF OCCURRENCE		1999	1999	1996	1999	1996	1996	1996	1997	1996	1996	1998	1999	OCT 1996
	MAXIMUM 5-SECOND:														
SPEED (MPH)	4	47	49	48	61	56	46	46	55	33	52	46	40	61	
DIR. (TENS OF DEGS)		20	25	15	31	27	25	32	03	27	25	27	20	31	
YEAR OF OCCURRENCE		1999	1999	1998	1997	1996	1998	1996	1997	1996	1996	1998	1997	APR 1997	
PRECIPITATION	NORMAL (IN)	30	3.27	3.90	4.92	5.01	4.94	4.05	4.19	3.34	3.69	3.00	4.32	4.68	49.31
	MAXIMUM MONTHLY (IN)	16	6.43	13.33	7.42	8.45	8.51	10.98	8.04	5.89	9.23	7.37	9.56	9.99	13.33
	YEAR OF OCCURRENCE		1999	1989	1997	1984	1986	1998	1998	1985	1985	1998	1988	1984	FEB 1989
	MINIMUM MONTHLY (IN)	16	0.99	1.09	1.78	1.55	0.71	0.41	0.28	0.11	0.12	1.58	0.90	1.34	0.11
	YEAR OF OCCURRENCE		1987	1996	1995	1986	1994	1988	1999	1996	1998	1987	1999	1985	AUG 1996
	MAXIMUM IN 24 HOURS (IN)	16	3.06	6.34	3.57	4.31	3.45	4.11	3.44	2.84	7.53	5.25	4.90	4.00	7.53
	YEAR OF OCCURRENCE		1999	1989	1997	1985	1997	1989	1984	1992	1985	1998	1996	1987	SEP 1985
	NORMAL NO. DAYS WITH:														
PRECIPITATION ≥ 0.01	30	7.9	11.1	10.0	10.4	10.1	8.0	8.3	7.0	6.7	8.7	10.0	9.7	107.9	
PRECIPITATION ≥ 1.00	30	0.9	2.1	1.1	0.9	1.7	0.6	1.3	0.9	1.4	1.3	1.6	1.6	15.4	
SNOWFALL	NORMAL (IN)	30	3.9	4.6	0.7	T	0.0	0.0	0.0	0.0	T	T	2.8	12.0	
	MAXIMUM MONTHLY (IN)	16	16.8	15.3	7.4	T	0.0	T	T	0.0	2.2	0.4	7.1	16.8	
	YEAR OF OCCURRENCE		1985	1993	1994	1993		1993	1992		1993	1997	1984	JAN 1985	
	MAXIMUM IN 24 HOURS (IN)	16	7.4	7.9	7.3	T	0.0	T	T	0.0	2.1	0.4	7.1	7.9	
	YEAR OF OCCURRENCE		1994	1993	1994	1993	1984	1993	1992	1984	1984	1993	1997	1984	FEB 1993
	MAXIMUM SNOW DEPTH (IN)	41	20	8	8	3	0	0	0	0	2	1	7	20	
	YEAR OF OCCURRENCE		1978	1979	1967	1971					1993	1969	1984	JAN 1978	
NORMAL NO. DAYS WITH:															
SNOWFALL ≥ 1.0	30	1.1	1.6	0.4	0.0	0.0	0.0	0.0	0.0	0.0	0.0	0.0	0.9	4.0	

PRECIPITATION (inches) 1999 PADUCAH, KY (PAH)

YEAR	JAN	FEB	MAR	APR	MAY	JUN	JUL	AUG	SEP	OCT	NOV	DEC	ANNUAL
1984	1.21	4.74	5.83	8.45	6.50	1.58	5.44	3.96	6.80	5.88	4.75	9.99	65.13
1985	1.82	3.70	3.67	6.85	4.13	4.85	0.85	5.89	9.23	7.26	4.29	1.34	53.88
1986	1.44	3.73	3.16	1.55	8.51	1.50	7.07	4.33	3.69	4.45	3.59	3.11	46.13
1987	0.99	3.93	1.93	2.30	1.43	4.03	2.58	1.31	2.80	1.58	4.29	9.19	36.36
1988	3.50	5.15	4.60	2.13	3.14	0.41	3.08	1.05	3.49	3.81	9.56	3.05	42.97
1989	5.31	13.33	5.36	2.55	2.33	9.20	7.07	1.80	2.64	3.48	2.59	1.78	57.44
1990	5.38	9.05	3.69	4.76	7.49	2.14	4.03	1.34	2.38	4.45	2.33	9.59	56.63
1991	3.77	4.07	3.55	3.81	4.29	1.47	3.23	2.42	3.25	3.57	2.17	3.84	39.44
1992	2.13	2.68	3.38	2.07	2.08	3.57	6.90	3.47	5.81	3.51	3.45	1.79	40.84
1993	3.79	3.99	2.99	5.14	2.59	5.51	0.56	2.89	6.00	3.82	6.45	3.57	47.30
1994	4.06	2.70	3.55	7.39	0.71	2.34	2.40	1.73	3.43	2.93	3.55	3.72	38.51
1995	4.20	3.26	1.78	4.34	5.68	4.19	3.28	3.52	1.47	2.30	2.72	1.89	38.63
1996	3.38	1.09	3.25	4.62	5.22	7.81	6.11	0.11	7.26	4.13	8.89	4.90	56.77
1997	2.62	5.32	7.42	5.03	7.95	6.59	2.78	2.86	2.41	2.92	2.33	2.46	50.69
1998	3.06	4.75	3.52	5.41	3.23	10.98	8.04	3.15	0.12	7.37	2.63	3.71	55.97
1999	6.43	1.94	3.09	6.60	3.71	8.97	0.28	0.54	0.66	3.93	0.90	4.04	41.09
POR= 16 YRS	3.32	4.58	3.80	4.56	4.31	4.69	3.93	2.52	3.81	4.07	4.00	4.25	47.84

WBAN : 03816

AVERAGE TEMPERATURE (°F) 1999 PADUCAH, KY (PAH)

YEAR	JAN	FEB	MAR	APR	MAY	JUN	JUL	AUG	SEP	OCT	NOV	DEC	ANNUAL
1984	29.2	42.1	43.6	56.7	64.6	78.6	76.7	76.9	68.5	63.1	45.0	45.2	57.5
1985	23.9	32.0	51.3	60.9	66.8	73.3	78.4	74.8	68.8	62.4	52.5	31.3	56.4
1986	35.5	40.3	49.7	60.6	68.7	77.4	81.7	73.8	73.8	60.1	45.1	36.9	58.6
1987	33.5	40.9	50.2	57.4	73.0	78.2	79.5	79.8	71.6	53.4	50.9	41.1	59.1
1988	32.2	35.1	47.5	57.4	67.3	75.8	80.4	80.9	70.8	52.8	48.4	38.2	57.2
1989	41.4	32.8	48.1	57.3	64.6	73.6	78.3	77.7	69.3	59.9	48.6	27.1	56.6
1990	43.8	45.7	51.5	55.9	63.9	76.4	78.8	75.9	72.1	56.8	53.5	39.9	59.5
1991	34.2	41.9	51.4	62.3	72.5	78.0	80.9	78.4	71.1	61.1	45.4	41.9	59.9
1992	38.1	45.6	49.7	59.2	66.0	73.6	79.7	74.0	69.0	58.5	48.2	38.7	58.4
1993	38.3	36.9	46.6	55.9	67.3	76.5	84.3	78.7	67.3	56.1	45.6	38.5	57.7
1994	29.1	39.6	47.6	60.4	64.1	78.2	78.1	75.0	67.5	59.8	52.4	42.5	57.9
1995	37.0	37.5	51.4	59.7	67.5	75.3	79.5	80.8	66.9	58.9	42.0	36.6	57.8
1996	32.7	37.9	41.0	53.9	69.7	75.3	75.9	76.6	67.8	58.3	43.0	40.2	56.0
1997	31.9	42.5	50.1	52.5	62.1	73.1	78.4	75.2	68.8	57.8	42.5	37.0	56.0
1998	40.5	44.1	47.4	56.5	71.1	76.4	78.7	77.0	74.9	61.2	50.6	40.6	59.9
1999	37.7	43.7	43.7	60.1	66.0	75.6	81.6	76.4	69.4	59.1	53.2	40.4	58.9
POR= 16 YRS	34.9	40.0	48.3	57.9	67.3	76.0	79.5	77.0	70.0	58.7	48.0	38.5	58.0

HEATING DEGREE DAYS (base 65°F) 1999 PADUCAH, KY (PAH)

YEAR	JUL	AUG	SEP	OCT	NOV	DEC	JAN	FEB	MAR	APR	MAY	JUN	TOTAL
1983-84							1103	659	656	269	82	0	
1984-85	0	0	69	108	591	611	1269	918	431	170	48	10	4225
1985-86	0	0	67	151	378	1037	909	688	475	173	47	0	3925
1986-87	0	8	3	191	589	863	968	671	451	249	7	0	4000
1987-88	0	0	12	356	419	735	1011	861	534	239	38	0	4205
1988-89	0	0	16	383	491	825	726	897	525	292	115	0	4270
1989-90	0	0	42	193	488	1165	651	534	438	313	89	10	3923
1990-91	0	1	28	273	352	771	949	642	429	119	18	0	3582
1991-92	0	0	72	190	585	709	827	556	470	228	86	5	3728
1992-93	0	0	39	203	502	808	818	781	565	279	40	8	4043
1993-94	0	0	54	293	581	812	1110	705	531	185	93	0	4364
1994-95	0	0	38	186	372	691	864	761	415	207	64	0	3598
1995-96	0	0	61	197	686	874	994	782	739	337	46	3	4719
1996-97	0	0	40	216	656	760	1019	625	455	372	129	5	4277
1997-98	0	0	18	292	670	860	750	577	576	255	26	9	4033
1998-99	0	0	2	158	428	754	839	588	654	168	32	0	3623
1999-	0	0	45	213	356	755							

WBAN : 03816

COOLING DEGREE DAYS (base 65°F) 1999 PADUCAH, KY (PAH)

YEAR	JAN	FEB	MAR	APR	MAY	JUN	JUL	AUG	SEP	OCT	NOV	DEC	ANNUAL
1984	0	0	0	29	76	415	369	375	182	53	0	2	1501
1985	0	1	11	52	112	263	419	309	186	77	9	0	1439
1986	0	0	6	50	169	379	524	286	273	47	0	0	1734
1987	0	0	0	29	258	402	458	465	213	3	3	0	1831
1988	0	0	0	19	117	333	482	499	197	11	0	0	1658
1989	0	0	11	68	108	266	419	398	177	42	3	0	1492
1990	0	0	26	46	63	356	435	344	247	28	12	0	1557
1991	0	0	13	40	252	396	499	424	262	75	4	0	1965
1992	0	0	0	58	123	270	463	285	166	12	5	0	1382
1993	0	0	2	11	120	360	604	430	131	23	5	0	1686
1994	0	0	0	52	70	406	413	317	115	31	5	0	1409
1995	1	0	3	54	149	315	457	495	125	16	0	0	1615
1996	0	4	0	12	197	316	345	367	132	16	1	0	1390
1997	0	0	0	3	49	253	425	321	142	78	0	0	1271
1998	0	0	36	9	223	357	429	384	304	50	2	4	1798
1999	0	0	0	28	69	324	520	361	185	37	7	0	1531

SNOWFALL (inches) 1999 PADUCAH, KY (PAH)

YEAR	JUL	AUG	SEP	OCT	NOV	DEC	JAN	FEB	MAR	APR	MAY	JUN	TOTAL
1983-84							4.3	11.2	T	0.0	0.0	0.0	
1984-85	0.0	0.0	0.0	0.0	0.0	7.1	16.8	4.8	0.0	0.0	0.0	0.0	28.7
1985-86	0.0	0.0	0.0	0.0	0.0	2.0	0.6	8.3	T	0.0	0.0	0.0	10.9
1986-87	0.0	0.0	0.0	0.0	T	T	2.4	1.7	1.3	0.0	0.0	0.0	5.4
1987-88	0.0	0.0	0.0	0.0	0.0	3.4	3.0	1.4	2.8	T	0.0	0.0	10.6
1988-89	0.0	0.0	0.0	0.0	0.0	2.2	T	3.6	T	0.0	0.0	0.0	5.8
1989-90	0.0	0.0	0.0	T	T	1.7	0.1	1.0	0.7	T	0.0	T	3.5
1990-91	0.0	0.0	0.0	0.0	0.0	3.4	0.2	T	T	0.0	0.0	0.0	3.6
1991-92	0.0	0.0	0.0	0.0	T	0.0	T	T	T	T	0.0	0.0	T
1992-93	T	0.0	0.0	0.0	T	3.0	0.3	15.3	0.7	T	0.0	T	19.3
1993-94	0.0	0.0	0.0	2.2	T	0.4	7.7	0.7	7.4	0.0	0.0	0.0	18.4
1994-95	0.0	0.0	0.0	0.0	0.0	0.0	0.2	1.9	0.2	0.0	0.0	0.0	2.3
1995-96	0.0	0.0	0.0	0.0	T	2.3	5.3	3.9	1.3	0.0			
1996-97					0.2	1.9	4.1	5.3	0.0	T		0.0	
1997-98	0.0		0.0		0.4	1.8	T	0.1	0.7	T	0.0	0.0	
1998-99	0.0	0.0	0.0	0.0	0.0	0.7	1.6	0.6	T	0.0	0.0	0.0	2.9
1999-	0.0	0.0	0.0	0.0	0.0	T							
POR= 15 YRS	T	0.0	0.0	0.2	T	1.9	2.7	3.4	0.8	T	0.0	T	9.0

WBAN : 03816

REFERENCE NOTES:

<p>PAGE 1: THE TEMPERATURE GRAPH SHOWS NORMAL MAXIMUM AND NORMAL MINIMUM DAILY TEMPERATURES (SOLID CURVES) AND THE ACTUAL DAILY HIGH AND LOW TEMPERATURES (VERTICAL BARS).</p> <p>PAGE 2 AND 3: H/C INDICATES HEATING AND COOLING DEGREE DAYS. RH INDICATES RELATIVE HUMIDITY W/O INDICATES WEATHER AND OBSTRUCTIONS S INDICATES SUNSHINE. PR INDICATES PRESSURE. CLOUDINESS ON PAGE 3 IS THE SUM OF THE CEILOMETER AND SATELLITE DATA NOT TO EXCEED EIGHT EIGHTHS(OKTAS).</p> <p>GENERAL: T INDICATES TRACE PRECIPITATION, AN AMOUNT GREATER THAN ZERO BUT LESS THAN THE LOWEST REPORTABLE VALUE. + INDICATES THE VALUE ALSO OCCURS ON EARLIER DATES. BLANK ENTRIES DENOTE MISSING OR UNREPORTED DATA. NORMALS ARE 30-YEAR AVERAGES (1961 - 1990). ASOS INDICATES AUTOMATED SURFACE OBSERVING SYSTEM. PM INDICATES THE LAST DAY OF THE PREVIOUS MONTH. POR (PERIOD OF RECORD) BEGINS WITH THE JANUARY DATA MONTH AND IS THE NUMBER OF YEARS USED TO COMPUTE THE MEAN. INDIVIDUAL MONTHS WITHIN THE POR MAY BE MISSING. WHEN THE POR FOR A NORMAL IS LESS THAN 30 YEARS, THE NORMAL IS PROVISIONAL AND IS BASED ON THE NUMBER OF YEARS INDICATED. 0.* OR * INDICATES THE VALUE OR MEAN-DAYS-WITH IS BETWEEN 0.00 AND 0.05. CLOUDINESS FOR ASOS STATIONS DIFFERS FROM THE NON-ASOS OBSERVATION TAKEN BY A HUMAN OBSERVER. ASOS STATION CLOUDINESS IS BASED ON TIME-AVERAGED CEILOMETER DATA FOR CLOUDS AT OR BELOW 12,000 FEET AND ON SATELLITE DATA FOR CLOUDS ABOVE 12,000 FEET. THE NUMBER OF DAYS WITH CLEAR, PARTLY CLOUDY, AND CLOUDY CONDITIONS FOR ASOS STATIONS IS THE SUM OF THE CEILOMETER AND SATELLITE DATA FOR THE SUNRISE TO SUNSET PERIOD.</p>	<p>GENERAL CONTINUED: CLEAR INDICATES 0 - 2 OKTAS, PARTLY CLOUDY INDICATES 3 - 6 OKTAS, AND CLOUDY INDICATES 7 OR 8 OKTAS. WHEN AT LEAST ONE OF THE ELEMENTS (CEILOMETER OR SATELLITE) IS MISSING, THE DAILY CLOUDINESS IS NOT COMPUTED. WIND DIRECTION IS RECORDED IN TENS OF DEGREES (2 DIGITS) CLOCKWISE FROM TRUE NORTH. "00" INDICATES CALM. "36" INDICATES TRUE NORTH. RESULTANT WIND IS THE VECTOR AVERAGE OF THE SPEED AND DIRECTION. AVERAGE TEMPERATURE IS THE SUM OF THE MEAN DAILY MAXIMUM AND MINIMUM TEMPERATURE DIVIDED BY 2. SNOWFALL DATA COMPRISE ALL FORMS OF FROZEN PRECIPITATION, INCLUDING HAIL. A HEATING (COOLING) DEGREE DAY IS THE DIFFERENCE BETWEEN THE AVERAGE DAILY TEMPERATURE AND 65° F. DRY BULB IS THE TEMPERATURE OF THE AMBIENT AIR. DEW POINT IS THE TEMPERATURE TO WHICH THE AIR MUST BE COOLED TO ACHIEVE 100 PERCENT RELATIVE HUMIDITY. WET BULB IS THE TEMPERATURE THE AIR WOULD HAVE IF THE MOISTURE CONTENT WAS INCREASED TO 100 PERCENT RELATIVE HUMIDITY.</p> <p>ON JULY 1, 1996, THE NATIONAL WEATHER SERVICE BEGAN USING THE "METAR" OBSERVATION CODE THAT WAS ALREADY EMPLOYED BY MOST OTHER NATIONS OF THE WORLD. THE MOST NOTICEABLE DIFFERENCE IN THIS ANNUAL PUBLICATION WILL BE THE CHANGE IN UNITS FROM TENTHS TO EIGHTHS(OKTAS) FOR REPORTING THE AMOUNT OF SKY COVER.</p>
---------------------------------------------------------------------------------------------------------------------------------------------------------------------------------------------------------------------------------------------------------------------------------------------------------------------------------------------------------------------------------------------------------------------------------------------------------------------------------------------------------------------------------------------------------------------------------------------------------------------------------------------------------------------------------------------------------------------------------------------------------------------------------------------------------------------------------------------------------------------------------------------------------------------------------------------------------------------------------------------------------------------------------------------------------------------------------------------------------------------------------------------------------------------------------------------------------------------------------------------------------------------------------------------------------------------------------------------------------------------------------------------------------------------------------------------------------------------------------------------------------------------------------------------------------------------------------------------------------------------------------------------------------------------------------------------------------------------------------------	---------------------------------------------------------------------------------------------------------------------------------------------------------------------------------------------------------------------------------------------------------------------------------------------------------------------------------------------------------------------------------------------------------------------------------------------------------------------------------------------------------------------------------------------------------------------------------------------------------------------------------------------------------------------------------------------------------------------------------------------------------------------------------------------------------------------------------------------------------------------------------------------------------------------------------------------------------------------------------------------------------------------------------------------------------------------------------------------------------------------------------------------------------------------------------------------------------------------------------------------------------------------------------------------------------------------------------------------------------------------------

1999
PADUCAH,
KENTUCKY (PAH)

No narrative available

STATION LOCATION

PADUCAH, KENTUCKY

LOCATION	OCCUPIED FROM	OCCUPIED TO	AIRLINE DISTANCES AND DIRECTIONS FROM PREVIOUS LOCATION	LATITUDE NORTH	LONGITUDE WEST	ELEVATION ABOVE										AUGUST 1980	* Type M = AMOS T = AUTOB S = ASOS W = AWOS	REMARKS	
						SEA LEVEL	GROUND												H
							G	W	E	P	S	T	R	W	8				
Fisher Road Barkley Regional Airport	10/1/84	08/01/95	NA	37°04'	88°46'	402	33	4	NA	6	4	4	4	4	4	NA	WSO established. a - Type change 8/30/85.		
Barkley Regional AP	08/01/95	Present	NA	37°03'	88°46'	407										S	ASOS Commissioned 08/01/95		

SUBSCRIPTION: Price and ordering information available through: National Climatic Data Center, Federal Building, Asheville, North Carolina 28801.
 INQUIRIES/COMMENTS CALL: (828) 271-4800

National Climatic Data Center
 151 Patton Avenue, Rm 120
 Asheville NC 28801-5001

OFFICIAL BUSINESS
 PENALTY FOR PRIVATE USE \$300
 FORWARD AND ADDRESS CORRECTION

FIRST CLASS
 POSTAGE & FEES PAID
 United States Department of Commerce
 NOAA Permit No. G - 19